

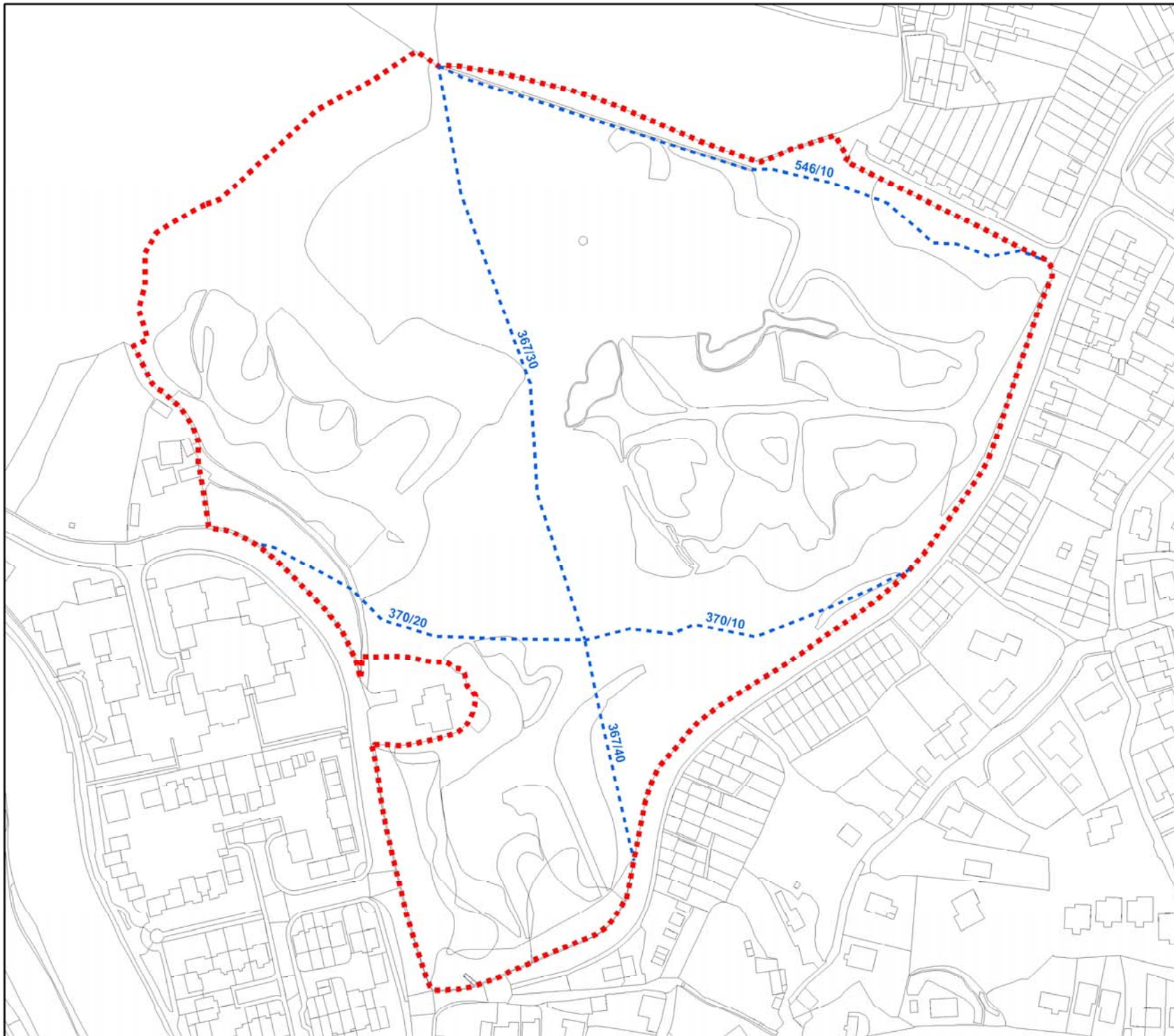


Troopers Hill Local Nature Reserve

Management Plan
January 2007

Map 2 Public Rights of Way

-  Site boundary
-  Public Right of Way



0 5 10 20 30 40 50
Metres



Culture and Leisure Services

Bristol Parks, Phone: 0117 92 23719
Colston 33, Fax: 0117 92 23744
Colston Avenue, bristolparks@bristol.gov.uk
Bristol, BS1 4UA, www.bristol.gov.uk/parks

This map is reproduced from Ordnance Survey material with the permission of Ordnance Survey on behalf of the Controller of Her Majesty's Stationery Office © Crown copyright. Unauthorised reproduction infringes Crown copyright and may lead to prosecution or civil proceedings.
Bristol City Council. 100023406. 2007.

Aerial Photography copyright Bluesky International Ltd.
Unauthorised reproduction prohibited.

